

Palo Alto Permit View Tutorial

- [Overview of Palo Alto Permit View](#)
- [How to View Permit Activity and Information](#)
- [Using Filters for your Search](#)
- [Set Up Email Alerts for New Records](#)
- [Manage Email Alerts](#)

CITY OF PALO ALTO

Find by Address or APN

Palo Alto Permit View

Planning ▾ More Filters Alerts Sign In Menu

● Application Accepted / In Review (132)
● Review Completed (3797)

Shows the number of records categorized by their current status.

Search records by Address, APN or Record No.
Start typing a few letters of the street address or record number, then select the desired option from the suggested list that appears.

Options to filter permits with additional criteria

Sign up for email alerts for permit activity.


Select Record Types: Planning/Building/Enforcement from the dropdown.

Sign-Up or Sign In here. Signing up is required to subscribe to email alerts.

Esri, NASA, NGA, USGS, FEMA | County of Santa Clara, California State Parks, Esri, TomTom, Garmin, SafeGraph, GeoTechnologies, Inc, METI/NASA, USGS, Bureau of Land Management, EPA, NPS, USDA, USFWS

Powered by Esri

How to View Permit Activity and Information



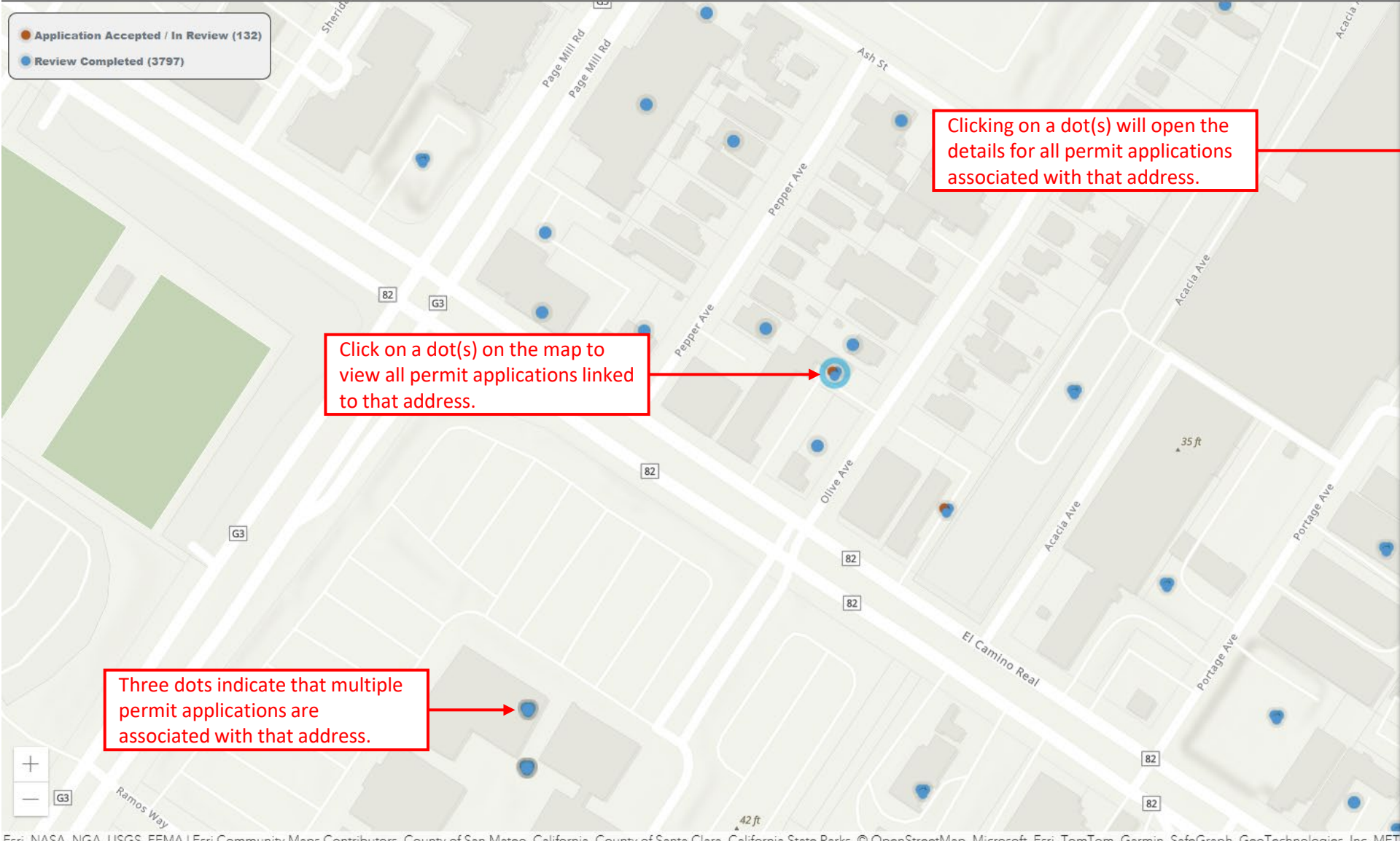
Find by Address or APN

Palo Alto Permit View

PlanningMore FiltersAlertsSign InMenu

Application Accepted / In Review (132)

Review Completed (3797)



2 item(s) selected

470 OLIVE AV, PALO ALTO, CA 94306

Application Number:

25PLN-00228

Received Date:

Sep 15, 2025

Description:

Request for Zone Change for 470 Olive Avenue (APN:132-37-029) from NV-R1 to NV-MXM (Medium Density Mixed Use) to align it with the NV-MXM zoning of the adjacent and connected parcel 2951 El Camino Real (APN: 132-37-052). A single concrete block building, built in 1968, spans both parcels which were both previously zoned CS. CEQA Status: Pending. For More Information Contact the Project Planner Steven Switzer at Steven.Switzer@PaloAlto.gov. (Cost Recovery Project: 103501)

Project Coordinator:

Steven Switzer
650-329-2321
Steven.Switzer@PaloAlto.gov

Status History:

Sep 15, 2025	APPLICATION SUBMITTAL : Application Accepted / In Review
Oct 20, 2025	PCE PROJECT PLANNER : Notice of Incomplete Sent
Oct 28, 2025	PCE PROJECT PLANNER : Notice of Incomplete Sent

Status:

In Review

More details

Using Filters for your Search

Palo Alto Permit View

Planning

More Filters

Permit Received Date

From

To


Permit Type

Select Options

Permit Status

Select Option

Search by Polygon



Reset

Apply

Filter records by the date these applications/cases were submitted.

Select Record Types from the dropdown

Filter by status of the record – open or completed records

Draw a shape on the map to search records within the polygon.

Set Up Email Alerts for New Records

CITY OF
PALO ALTO

Find by Address or APN

Palo Alto Permit View

Building More Filters Alerts

Menu

Submitted / In Plan Check / Issued / Under Inspection (23159)

Final Inspection Complete (31864)

Stanford

Palo Alto High School

Nelson Rd

Serra St

Campus Dr

Bowdoin Ln

Amhers St

Page Mill Rd

Junipero Serra Blvd

Coleridge Ave

Tanayon Ave

Webster St

Bryant St

Alma St

Colorado Ave

Los Robles Ave

Barron Ave

Laguna Ave

50 ft

164 ft

+

-

Step 1: Please Create or login to your account to set up alerts. Each account can create a maximum of two alerts.

Step 2: Click on the Alerts button.

Step 3: Draw a polygon, rectangle, or circle, or select a neighborhood to define the area for which you want to receive email alerts.

Step 4: Select the permit type. You can set up alerts for Planning and Building permit applications.

Step 5: Select how often you would like to receive email alerts when there are new applications in the desired alert area.

Step 6: Give your alert a name. Click Save button.

Receive alerts on new permits.

X

Click the pin to draw a polygon, rectangle, or circle.

OR select a neighborhood.

Select Neighborhood

Select Permit Type

Select Alerts Frequency

Enter a name for this alert

Cancel


Save

Esri, NASA, NGA, USGS, FEMA | County of Santa Clara, California State Parks, Esri, TomTom, Garmin, SafeGraph, GeoTechnologies, Inc, METI/NASA, USGS, Bureau of

CITY OF
PALO ALTO

5

Manage Email Alerts




CITY OF
PALO ALTO


Palo Alto Permit View


Planning

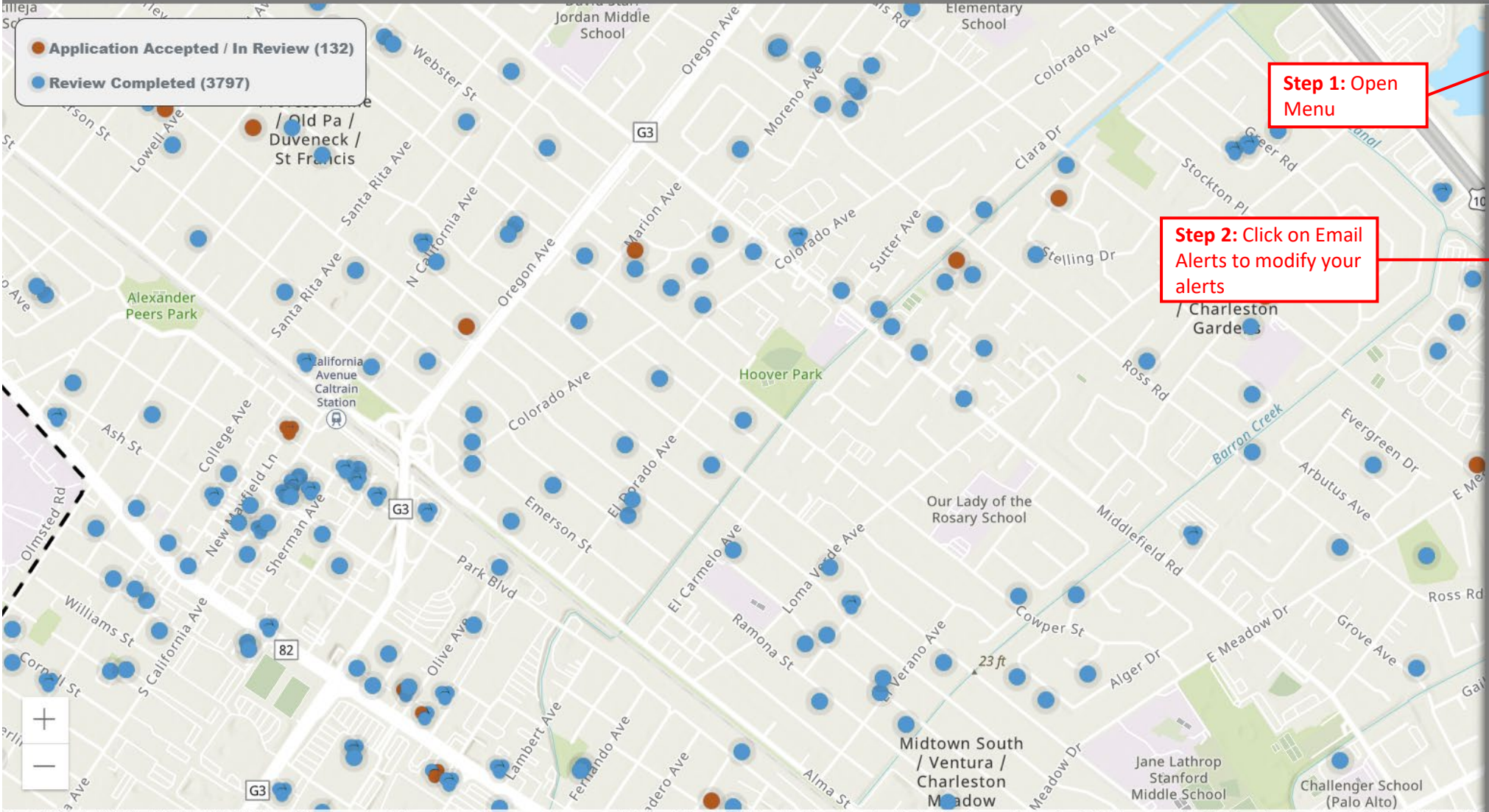
More Filters


Alerts

Menu


Application Accepted / In Review (132)

Review Completed (3797)





Esri, NASA, NGA, USGS, FEMA | Esri Community Maps Contributors, County of Santa Clara, California State Parks, Esri, TomTom, Garmin, SafeGraph, GeoTechnologies, Inc, METI/NASA, USGS



CITY OF
PALO ALTO

Map


Tutorial

Feedback

Email Alerts

Change password

Logout



Step 1: Open Menu

Step 2: Click on Email Alerts to modify your alerts